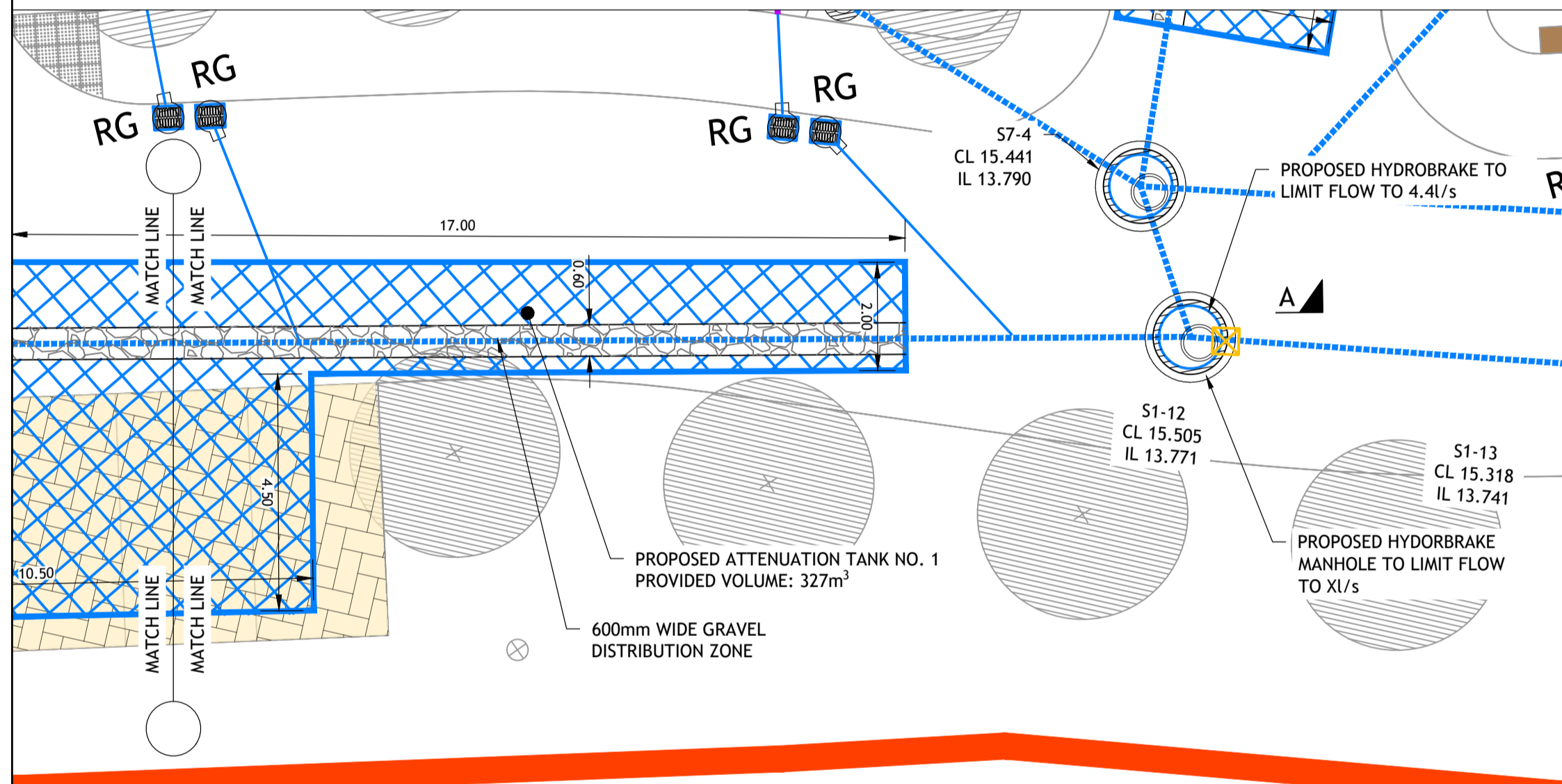
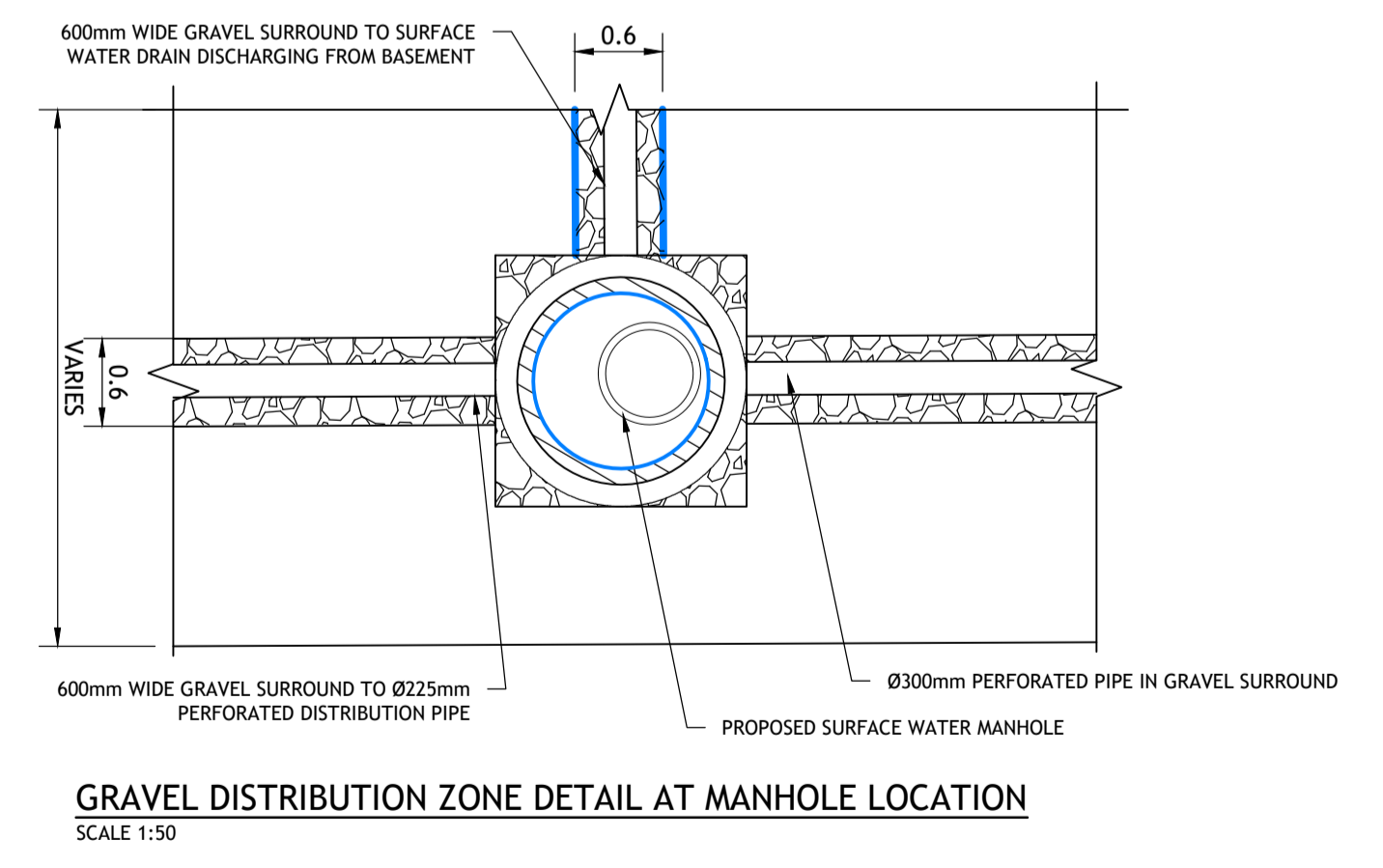
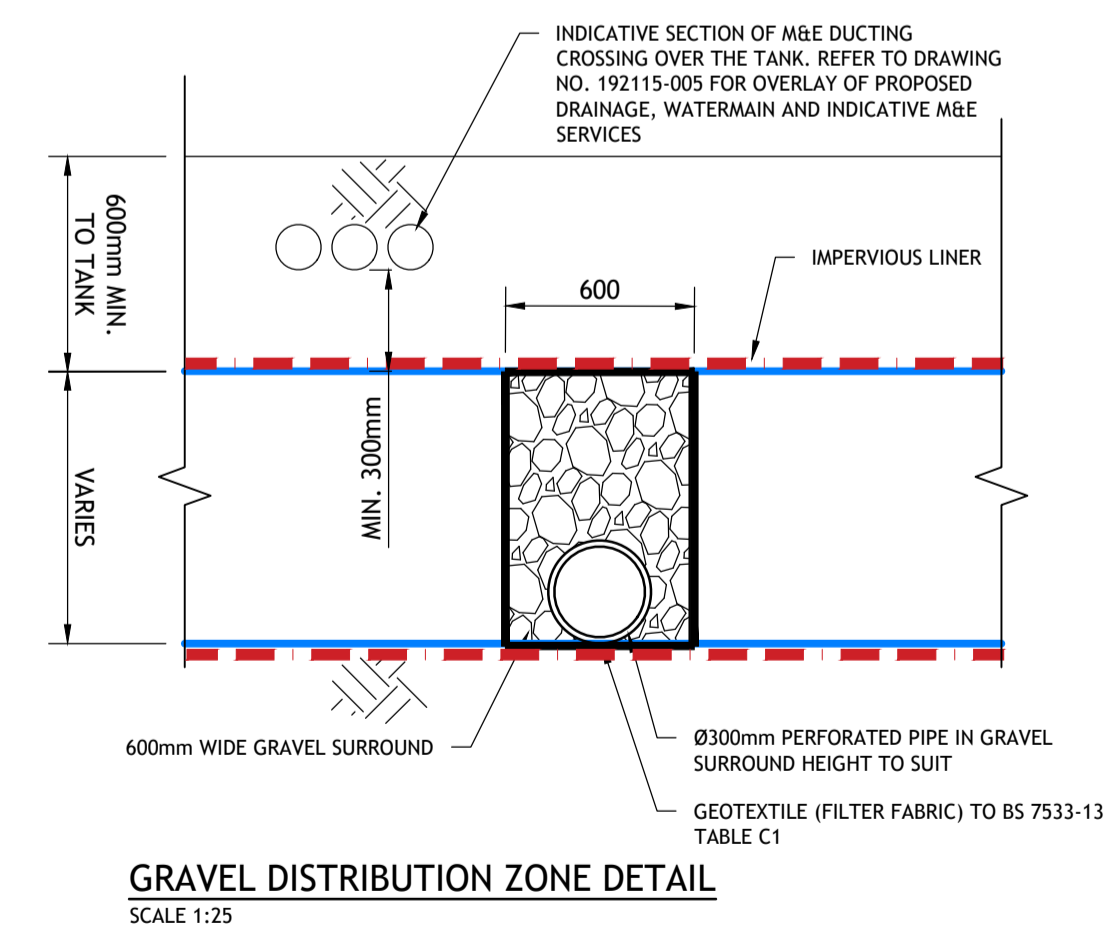
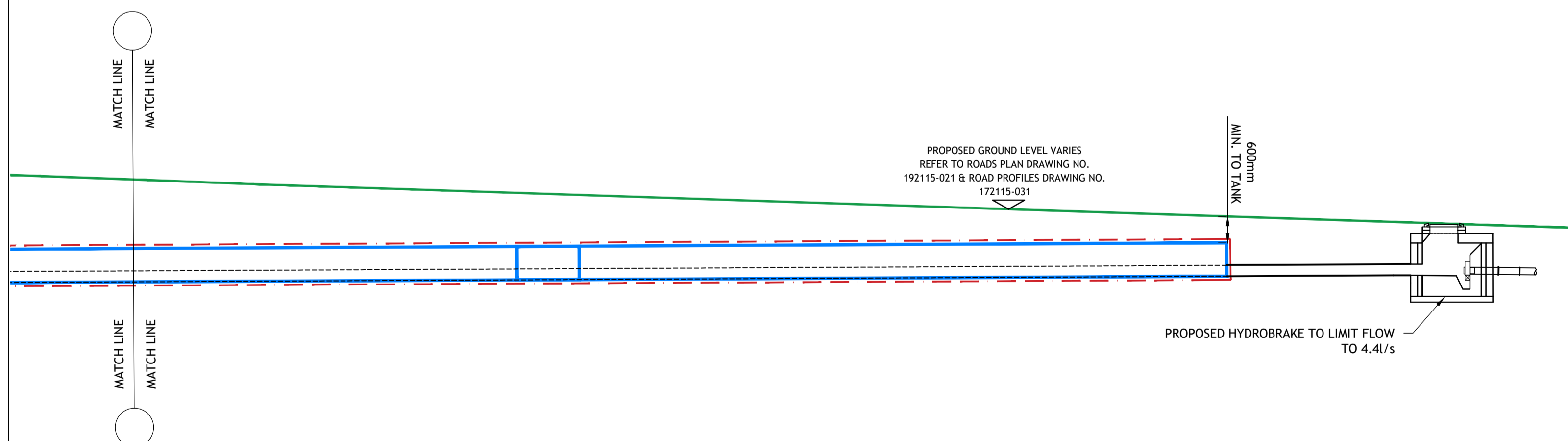
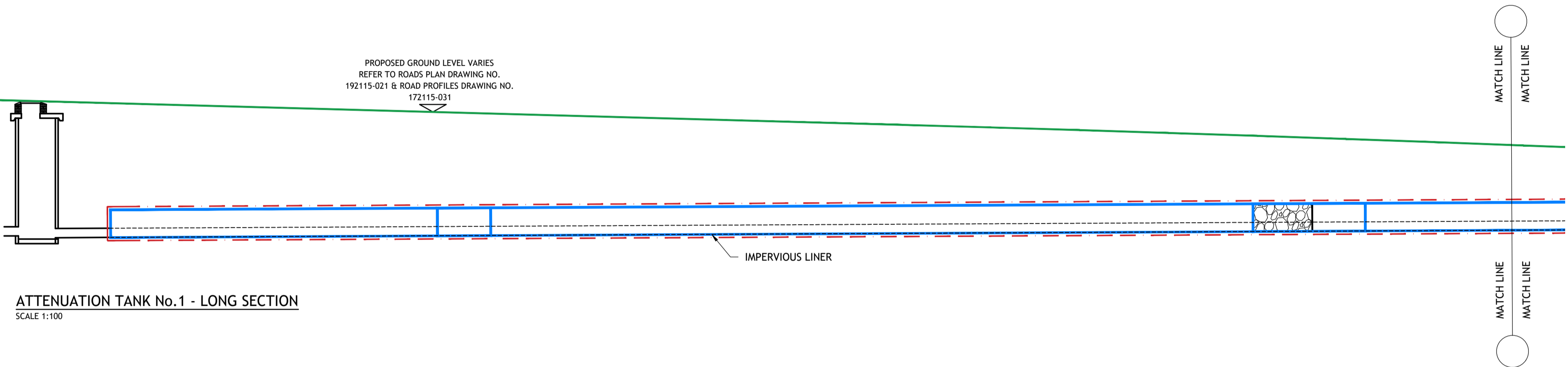


ATTENUATION TANK No.1 - PLAN
SCALE 1:100



ATTENUATION TANK No.1 - PLAN (CONT.)
SCALE 1:100



- NOTES:
- REFER TO DRAWING 192115-001 FOR OVERALL SITE DRAINAGE LAYOUT.
 - REFER TO DRAWING 192115-002 FOR DRAINAGE NETWORK MANHOLE & PIPE SCHEDULES.
 - REFER TO DRAWING 192115-012 FOR TYPICAL ATTENUATION TANK CONSTRUCTION DETAILS.